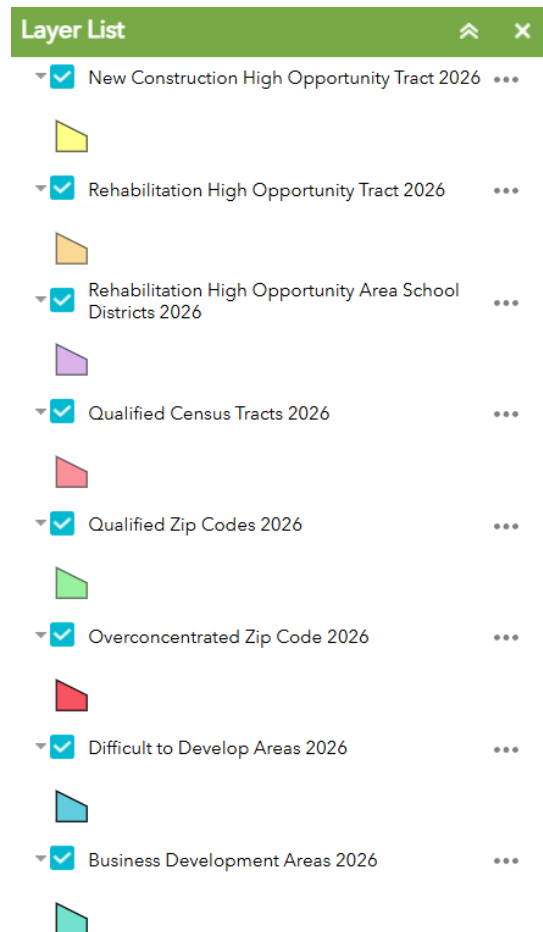


Mississippi Home Corporation  
Mississippi Housing Tax Credit Point Layers  
User Notes - 2026

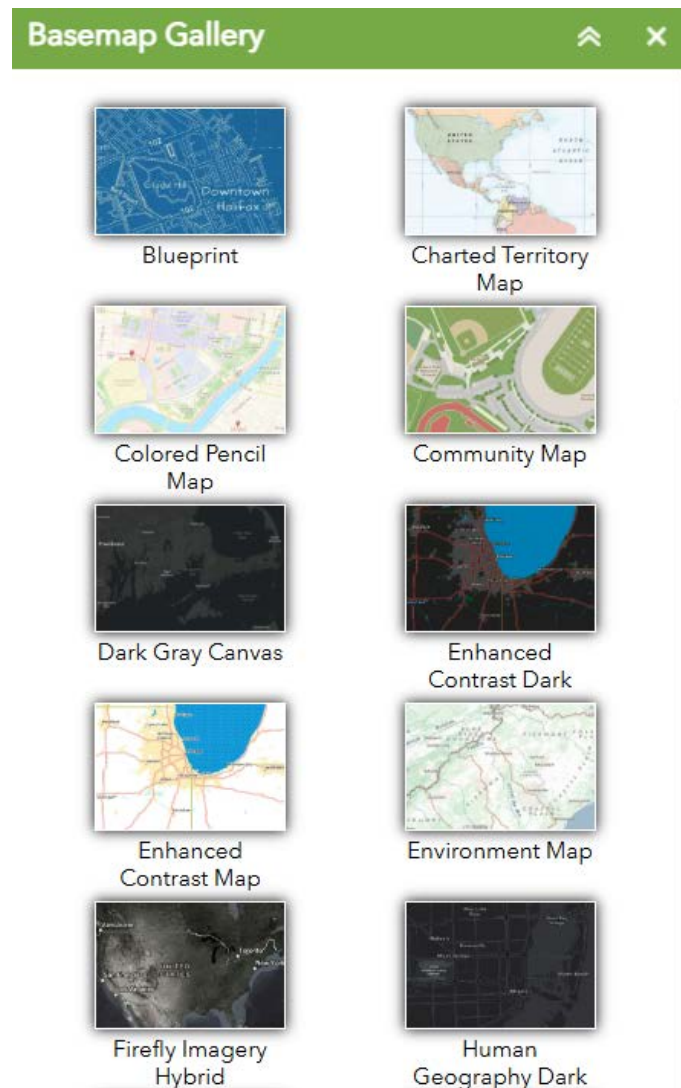
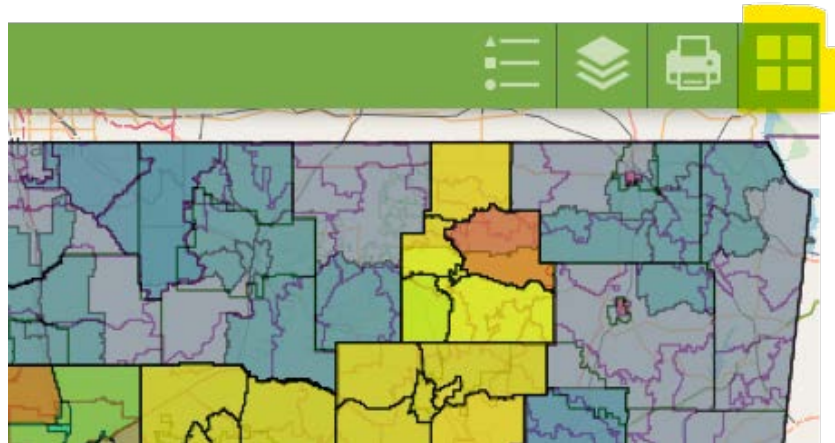
---

Using the Map Tool

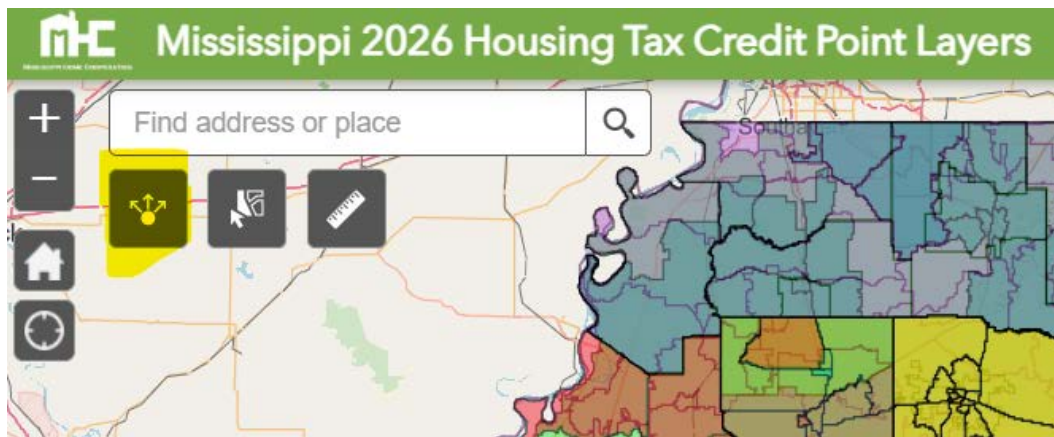
1. Export data to csv from one or more layers from the left corner icon highlighted below



2. Change the style of the base map from the right corner icon highlighted below




3. Share the map application from the left corner icon highlighted below



**Share** ×

Share a link to this app

<https://arcg.is/uSWW90>

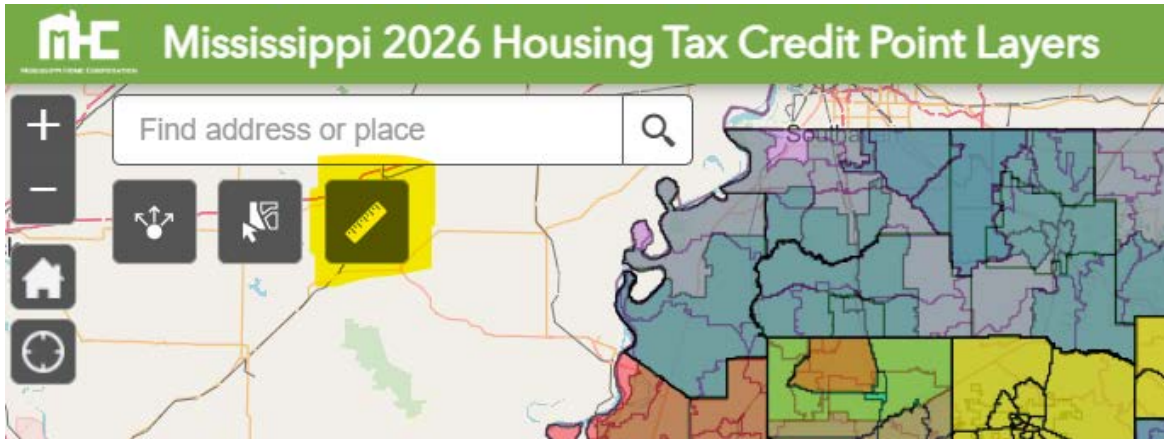
[Link options](#) 

Embed this app in a website




```
<iframe width="300" height="200" frameborder="0"
scrolling="no" allowfullscreen src="https://arcg.is/uSWW90">
</iframe>
```

[Embed options](#)



4. Measure distance or area from the left corner icon highlighted below



**Measurement** ×

   | Degrees ▾

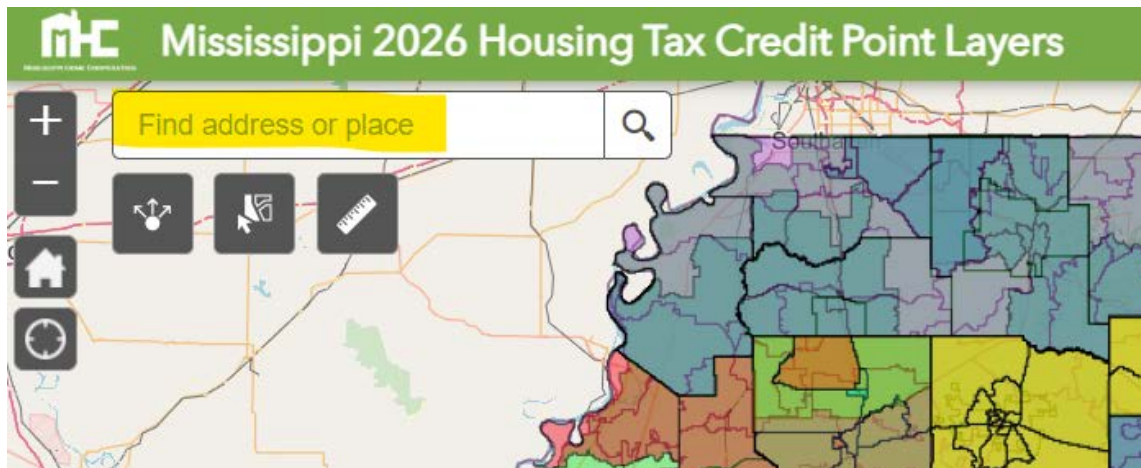
**Measurement Result**

	Latitude	Longitude
	34.357987	-89.531334
	34.36199	-89.534274

Clear

Press **CTRL** to enable snapping

5. Enter an address or place from the left corner window highlighted below to zoom to a given location



6. Display Legend or Layers (use this to turn layers on or off)

